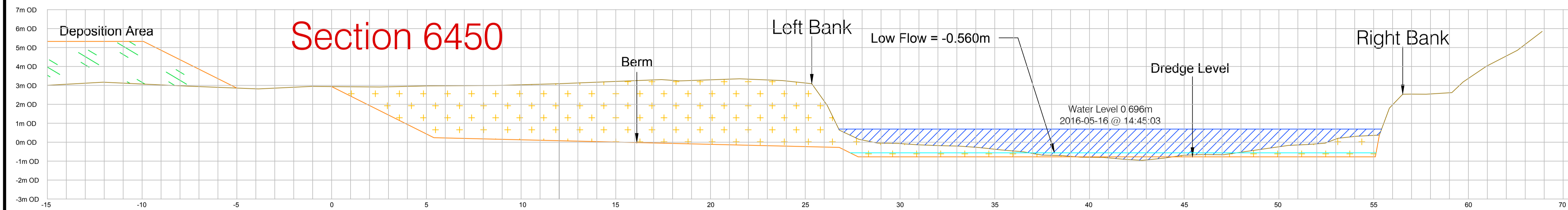


Plan

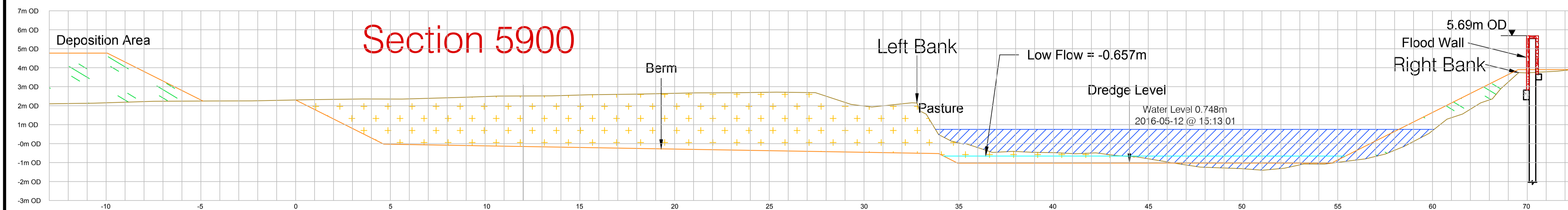
- Notes
1. This drawing is to be read in conjunction with all relevant Engineers drawings and specifications.
 2. Do not scale from this drawing.
 3. All levels are in metres and relate to Ordnance Datum Malin Head.

Legend:

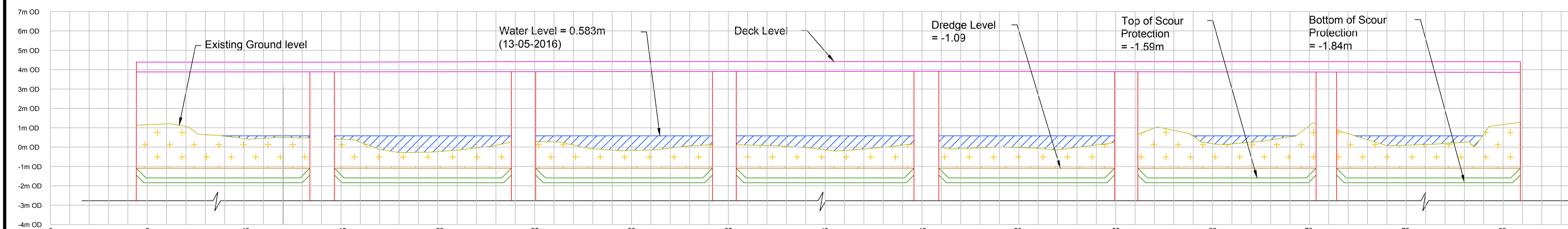
- Proposed Flood Wall
- Proposed River Widening Area (Cut)
- Proposed Infilling



Section 6450



Section 5900



Section Through Irish Rail Bridge Showing Bridge Underpinning

Rev	Date	Drawn	Description	Ch'k'd	App'd
P01	24/04/18	DG	Public Display	PG	
P02	27/04/18	DG	Public Display	PG	FM
P03	29/05/18	DG	Minor Amendments	PG	FM

MOTT MACDONALD

5 Eastgate Avenue
Eastgate
Little Island
Cork
Ireland
T +353 (0) 21 4809800
F +353 (0) 21 4809801
www.mottmac.com

Client

Status Stamp
NOT FOR CONSTRUCTION

Title
**Enniscorthy Flood Defence Scheme
Flood Defences
Details
Sheet 2 of 4**

Designed	P.Griffin	PG	Eng check	P.GRIFFIN	PG
Drawn	D. Gallagher	DG	Coordination	B.O'CONNOR	BO
Dwg check	P.GRIFFIN	PG	Approved	F. McGivern	FM
Scale at A1	NTS	Suitability Code	Rev	P03	Security
		S1			STD

Suitability Description
Suitable for Co-ordination

Drawing Number
355741-MMD-00-XX-DR-N-0210